COUNTY PARKS

FACILITIES	Mountain County Park	Pat's Grove County Park	Red Rock County Park	Schoper-Bush County Park	South Dutch Charlie Co Pk	Talcot Lake County Park
Beach						●
Picnic Area	●	●	●		●	●
Play Equipment	●		●		●	●
Camp Ground					●	●
Sand Volleyball						●
Historical Area	●					
Nature Study	●	●	●	●	●	●
Shelter Building	●		●		●	●
Fishing		●		●		●
Boat Launch						●
Rest Rooms	●		●		●	●
Parking	●	●	●	●	●	●

Cottonwood County
Highway Department
1355 9th Avenue
Windom MN 56101

Highway Map
Cottonwood County Highway Department

Municipalities of Cottonwood County

0 — 1/2 — 1
Scale in Miles - all maps this side

The Cottonwood County uniform addressing system is arranged in the following way:

Roads that run east and west are designated as 'Streets'. Streets are numbered in order beginning with 200th Street on the northernmost boundary line. Street numbers increase by ten for every mile southward until you reach 440th Street on the southernmost boundary line. Address numbers increase as you travel eastward along streets, with 500 potential address numbers per mile.

Roads that run north and south are designated as "Avenues'. Avenues are numbered in order beginning with 310th Avenue on the westernmost boundary line. Avenue numbers increase by ten for every mile eastward until you reach 610th Avenue on the easternmost boundary line. Address numbers increase as you travel southward along avenues, with 500 potential address numbers per mile.

As the diagram below shows, even numbered addresses are found on the north side of streets and on the east side of avenues, while odd numbered addresses are found on the south side of streets and on the west side of avenues.

US Highways, State Highways, County Roads, and named roads follow the same address numbering system according to their direction.

Addressing within the city limits of municipalities is independent from the county's system.

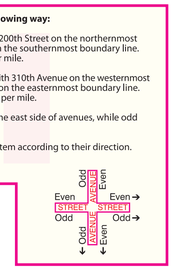

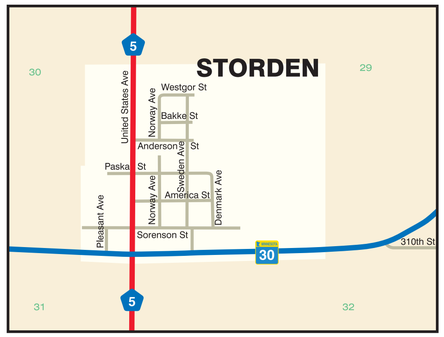

- U.S. Highway (2-Ln, 4-Ln)
- State Highway
- Co State Aid Hwy
- County Road
- Town Rd, City St
- Railroad
- Section Line
- City Limits
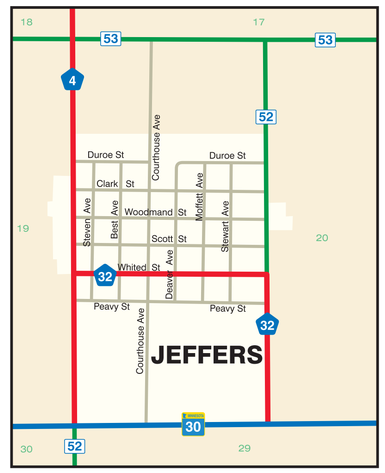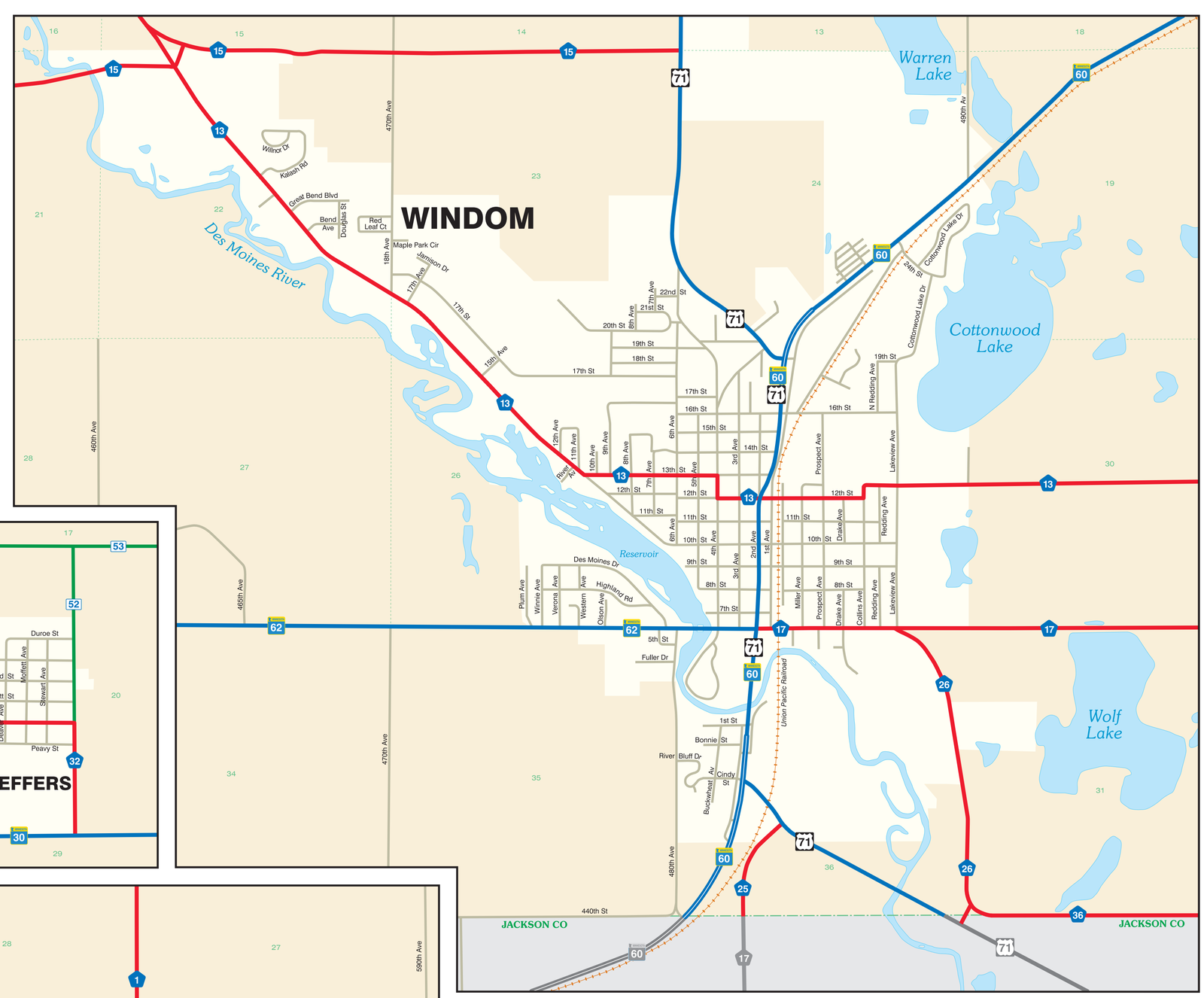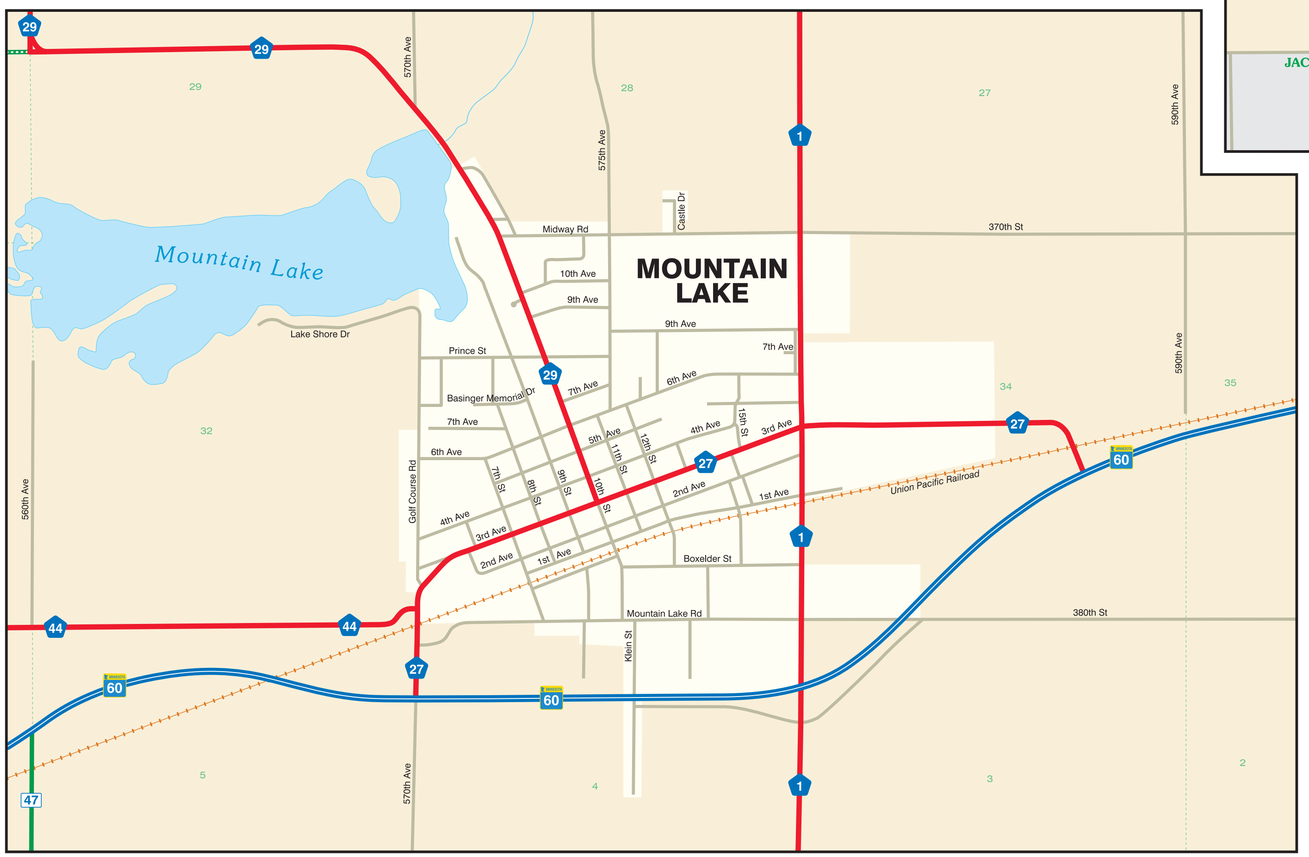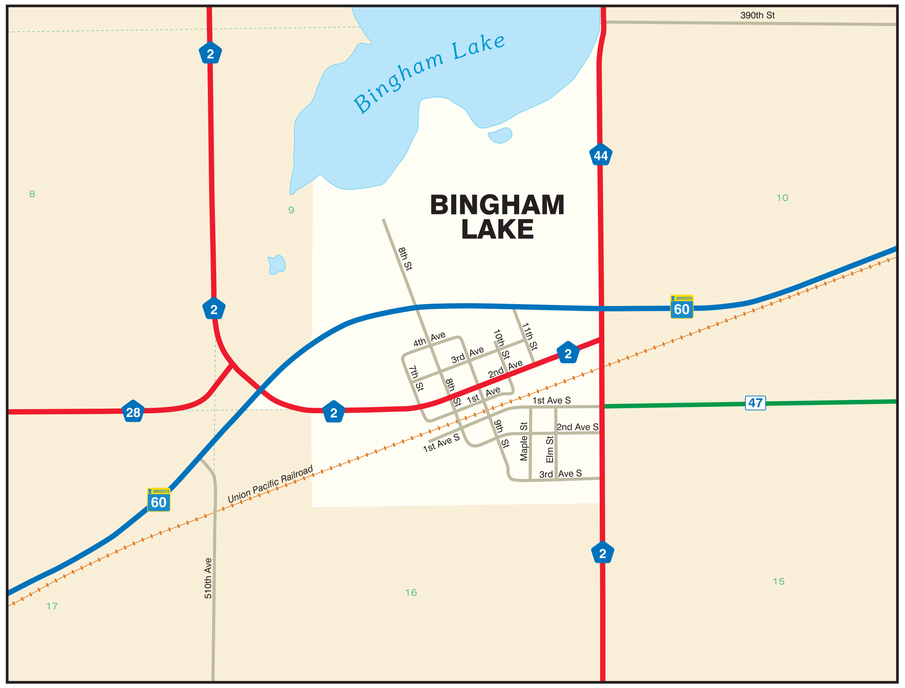
Revised 2014
Map production by Don Pirius